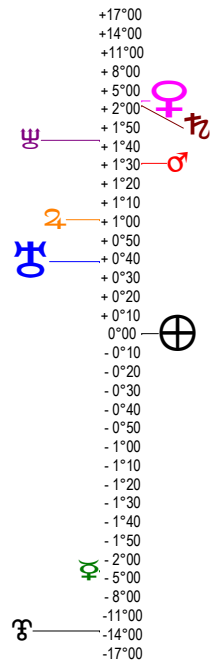
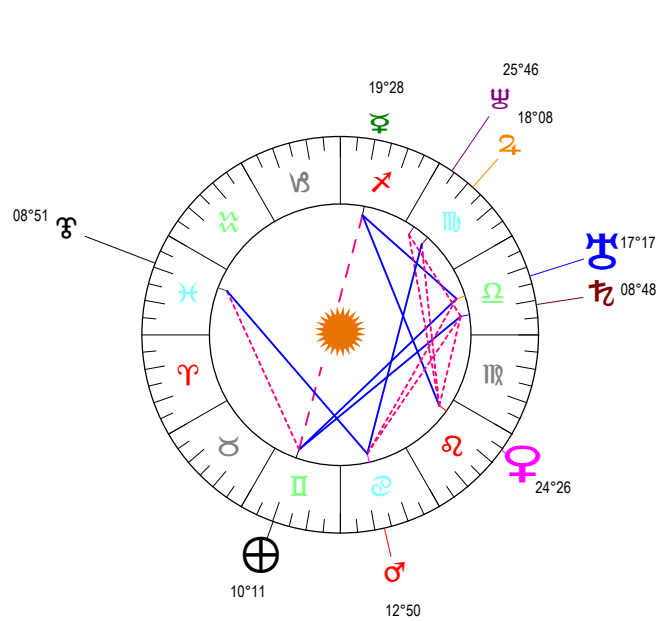


1er Empire - 02/12/1804 à 12h08m00 (GMT) Paris 48N52 - 002E19

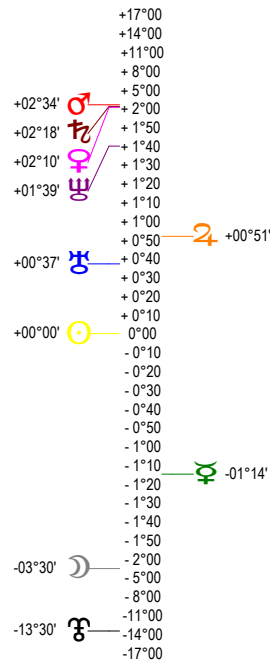
Latitudes héliocentriques



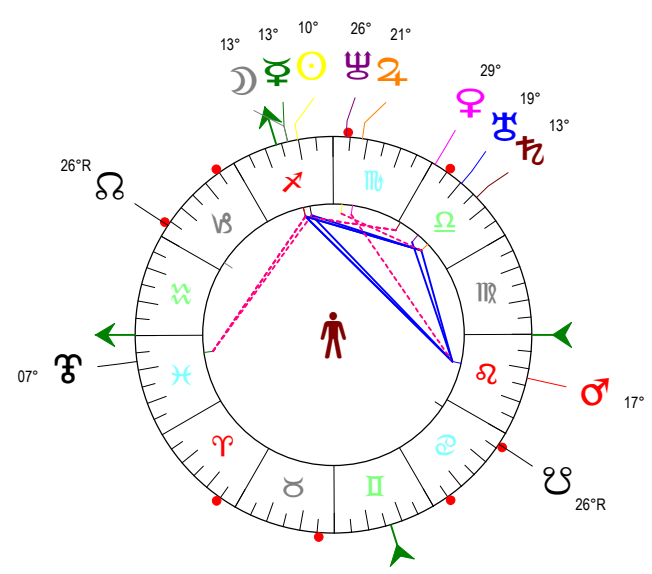
Sphère hélio-écliptique - Intégration



Latitudes géo-écliptiques



Sphère topo-géo-écliptique - Relation



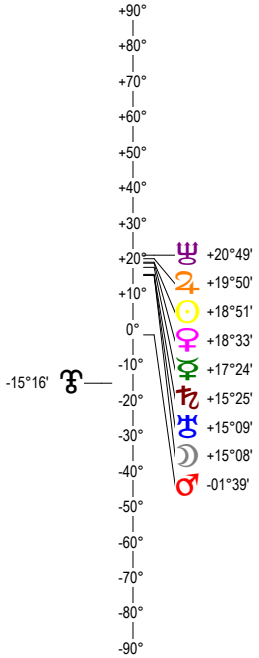
Distances au Soleil en UA

☉	0.985	-
☽	0.466	-
♃	0.719	+
♄	1.607	+
♅	5.403	-
♆	9.592	+
♁	18.409	+
♂	30.327	-
♁	42.061	+

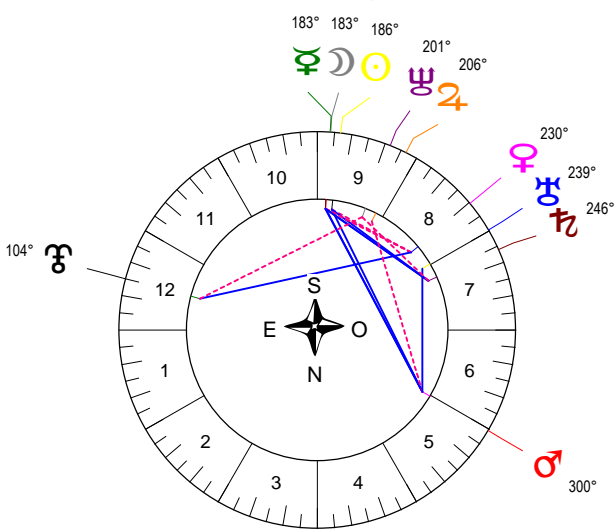
Maisons Placidus

I-VII	29°♁48
II-VIII	24°♃41
III-IX	25°♄36
IV-X	16°♅36
V-XI	05°♆06
VI-XII	26°♁06

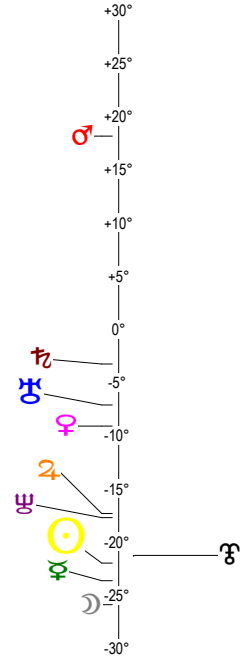
Hauteurs



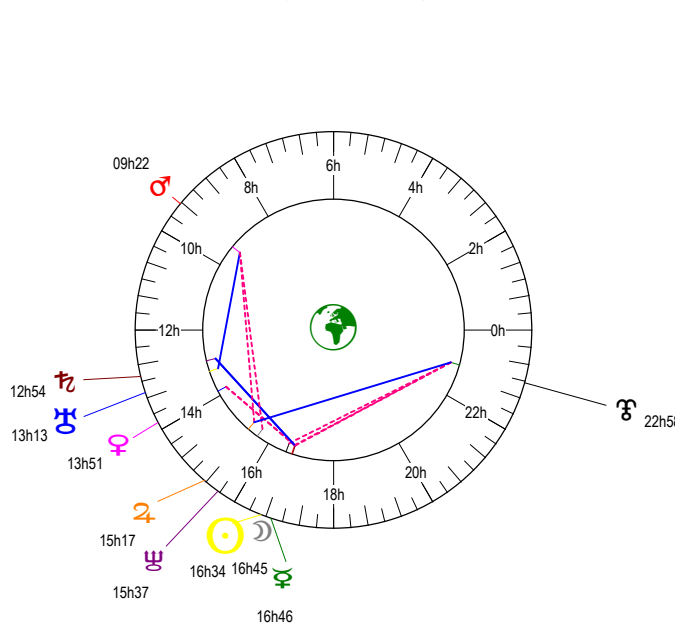
Sphère locale - Sujet



Déclinaisons



Sphère géo-équatoriale - Objet



Distances à la Terre en UA

☉	0.985	-
☽	406 447 km	-
♃	1.447	<
♄	1.050	+
♅	0.942	-
♆	6.327	-
♁	10.101	-
♂	19.019	-
♁	31.281	-
♂	42.095	+

IG relatives

	Héliocentr.	Géocentr.
☉	94	93
☽	0	-2
♃	0	1
♄	99	4
♅	16	13
♆	10	3
♁	45	23
♂	92	67
♁	10	4
♂	21	20